








ACCESSIBILITY


 Nearest underground station (700 m): Glauburgstraße & Dt. Nationalbibliothek, line U5


 Nearest bus stop (30 m): Nibelungenplatz, bus line 32



 Nearest tram stop (40 m): Nibelungenplatz + Rohrbachstraße, lines 12+18

 Underground station

 Bus stop

 Tram station


 Taxi stand in front of the building, Nibelungenplatz

 A66 motorway to the airport (2 minutes) 

By car- The A66 & A661 motorways are only a few minutes' drive away.

There is a bus or tram every 3-4 minutes from Nibelungenplatz to the city centre. All underground trains pass by Konstablerwache. Numerous suburban and underground trains run to the main station every minute from the stations Konstablerwache or Hauptwache.

NIBELUNGENPLATZ 3



Hauptfriedhof

Adickesallee

Rat-Beil-Straße

Nibelungenallee

Friedberger Landstr.

Hallgartenstraße

Landstraße
Eckenheimer

Nordendstraße

Schwarzburgstraße

Rohrbachstraße

Eyssencckstraße

Cronstettenstraße

Oeder Weg

Glauburgstraße

Egenolffstraße

Keplerstraße

Eckenheimer

Weberstraße

Neuhofstraße

Rothschildallee

Adlerflychtstraße

Landstraße

Koselstraße

Günthersburgallee

Friedberger

Bergerstraße